



LOCATION MAP  
 LATITUDE: N 41° 20' 59"    LONGITUDE: W 82° 06' 12"

HILLIARD RD  
 EASTERN HEIGHTS SCHOOL AREA  
 HAMILTON SCHOOL AREA

# LOR-Elyria SRTS FY26

PID NO. 120246

CITY OF ELYRIA  
 LORAIN COUNTY, OHIO

INDEX OF SHEETS	
TITLE SHEET	1
GENERAL NOTES	2
MAINTENANCE OF TRAFFIC	3
GENERAL SUMMARY	4-6
PLAN	

### PROJECT DESCRIPTION

IMPROVEMENT ON HILLIARD RD, PROSPECT ST, GARFORD AVE, WEST AVE, 13TH ST, AND OTHER VARIOUS POINT LOCATIONS WITH THE INSTALLATION OF PAVEMENT MARKINGS, REPLACEMENT OF SIDEWALKS AND NEW SIDEWALKS.

### 2023 SPECIFICATIONS

THE STANDARD SPECIFICATIONS OF THE STATE OF OHIO, DEPARTMENT OF TRANSPORTATION, INCLUDING CHANGES AND SUPPLEMENTAL SPECIFICATIONS LISTED IN THE PROPOSAL SHALL GOVERN THIS IMPROVEMENT.

### DESIGN DESIGNATION

CURRENT ADT :.....N/A  
 DESIGN YEAR ADT :.....N/A  
 DESIGN HOURLY VOLUME :.....N/A  
 DIRECTIONAL DISTRIBUTION:.....N/A  
 TRUCKS (24 HOUR B&C):.....N/A  
 DESIGN SPEED:.....35 MPH  
 LEGAL SPEED:.....25 MPH  
 DESIGN FUNCTIONAL CLASSIFICATION:.....COLLECTOR  
 DESIGN EXCEPTIONS:.....NONE  
 DATE APPROVED:.....N/A

### EARTH DISTURBED AREAS

PROJECT EARTH DISTURBED AREA: N/A (MAINTENANCE PROJECT)  
 ESTIMATED CONTRACTOR EARTH DISTURBED AREA: N/A (MAINTENANCE PROJECT)  
 NOTICE OF INTENT EARTH DISTURBED AREA: N/A (MAINTENANCE PROJECT)

I HERBY APPROVE THESE PLANS AND DECLARE THAT THE MAKING OF THIS IMPROVEMENT WILL NOT REQUIRE THE CLOSING OF TRAFFIC OF THE HIGHWAY EXCEPT AS NOTED ON SHEETS 3 AND THAT THE PROVISIONS FOR THE MAINTENANCE AND SAFETY OF TRAFFIC WILL BE AS SET FORTH ON THE PLANS AND ESTIMATES.

APPROVED *VaDe* MAYOR, CITY OF ELYRIA  
 DATE 10-27-25  
 APPROVED *Swaze* SAFETY SERVICE DIRECTOR  
 DATE 10-27-25  
 APPROVED *Ferguson* CITY ENGINEER  
 DATE 10-27-25

**UNDERGROUND UTILITIES**  
**Contact Two Working Days Before You Dig**

**OHIO811.org**  
 Before You Dig

**OHIO811, 8-1-1, or 1-800-362-2764**  
 (Non-members must be called directly)

STANDARD CONST. DWGS.	SUPP. SPECS
BP-7.1 7/18/2025	800 07/18/2025
	832 7/18/2025

STATE OF OHIO  
 REGISTERED PROFESSIONAL ENGINEER  
 KATHRYN K. MCKILLIPS  
 E-63428

CITY OF ELYRIA ENGINEERING  
 131 COURT STREET, STE 303  
 ELYRIA, OH 44035  
 PHONE: 440-326-1444  
 FAX: 440-326-1441

## GENERAL

UTILITIES LISTED BELOW ARE ALL UTILITIES LOCATED WITHIN THE PROJECT CONSTRUCTION LIMITS TOGETHER WITH THEIR RESPECTIVE OWNERS:

CHARTER COMMUNICATIONS SPECTRUM	CITY OF ELYRIA ENGINEERING DEPT. 131 COURT ST. ELYRIA, OHIO 44035 440-326-1444
ELYRIA, OHIO 44035 330-351-3373	OHIO EDISON 6326 LAKE AVE. ELYRIA, OH 44035 440-326-3319 ATTN: NATALIE CAMP
COLUMBIA GAS 3101 NORTH RIDGE ROAD E. LORAIN, OHIO 44055 440-240-6144	
ATTN: ADAM WOODIE	
WINDSTREAM OHIO 560 TERNES AVE. ELYRIA, OHIO 44035 440-329-4245	

THE LOCATION OF THE UNDERGROUND UTILITIES SHOWN ON THE PLANS ARE AS OBTAINED FROM THE OWNERS AS REQUIRED BY SECTION 153.64 O.R.C.

THE CONTRACTOR SHALL LOCATE AND IDENTIFY ALL UTILITY CONFLICTS AND COORDINATE THE RELOCATION OF THESE UTILITIES WITH THE RESPECTIVE UTILITY COMPANY, INCLUDING SERVICE LATERALS.

ANY RELOCATION OF EXISTING UTILITIES SHALL BE COORDINATED WITH THE RESPECTIVE UTILITY COMPANY BY THE CONTRACTOR IN ADVANCE OF HIS WORK AS NOT TO INTERFERE WITH THE CONTRACTOR'S WORK.

ANY DAMAGE CAUSED TO THE PAVEMENT, DRIVES, DRAINAGE SYSTEMS, UNDERGROUND OR OVERHEAD UTILITIES, PIPE LINES OR LANDSCAPING, EITHER WITHIN THE RIGHT OF WAY, EASEMENTS OR ON ADJACENT PROPERTIES, SHALL BE FULLY RESTORED PROMPTLY BY THE CONTRACTOR WITH ALL RELATED COSTS BEING THE FULL RESPONSIBILITY OF THE CONTRACTOR.

THE CONTRACTOR IS TO HAND EXCAVATE, WITH EXTREME CAUTION, AREAS AROUND GAS SERVICE AND/OR MAINS WHERE THEY MAY BE IN CONFLICT. IF THERE IS A CONFLICT THE SERVICE /MAIN AND DETERMINE IF IT IS IN CONFLICT. IF THERE IS A CONFLICT THE CONTRACTOR IS TO NOTIFY THE UTILITY AND COORDINATE ITS RELOCATION.

**CONSTRUCTION NOISE**  
ACTIVITIES AND LAND USE ADJACENT TO THIS PROJECT MAY BE AFFECTED BY CONSTRUCTION NOISE. IN ORDER TO MINIMIZE ANY ADVERSE CONSTRUCTION NOISE IMPACTS, DO NOT OPERATE POWER-OPERATED CONSTRUCTION-TYPE DEVICES BETWEEN THE HOURS OF 7:00 PM AND 7:00 AM. IN ADDITION, DO NOT OPERATE AT ANY TIME ANY DEVICE IN SUCH A MANNER THAT THE NOISE CREATED SUBSTANTIALLY EXCEEDS THE NOISE CUSTOMARILY AND NECESSARILY ATTENDANT TO THE REASONABLE AND EFFICIENT PERFORMANCE OF SUCH EQUIPMENT.

**SURVEYING PARAMETERS**  
PROJECT CONTROL PARAMETERS ARE LOCATED BELOW. NO VERTICAL OR HORIZONTAL CONTROL WAS SET FOR THIS PROJECT.

**WORK LIMITS**  
THE WORK LIMITS SHOWN ON THESE PLANS ARE FOR PHYSICAL CONSTRUCTION ONLY. PROVIDE THE INSTALLATION AND OPERATION OF ALL WORK ZONE TRAFFIC CONTROL AND WORK ZONE TRAFFIC CONTROL DEVICES REQUIRED BY THESE PLANS WHETHER INSIDE OR OUTSIDE THESE WORK LIMITS.

## COORDINATION

**CONCRETE SIDEWALKS**  
CONTRACTOR SHALL MAINTAIN ACCESS TO ALL BUSINESSES DURING THE REPLACEMENT OF SIDEWALKS UNLESS APPROVAL THROUGH THE ENGINEER AND BUSINESS/PROPERTY OWNER IS GRANTED.

**DOWNTOWN EVENTS**  
NO WORK SHALL BE PERFORMED AND ALL EXISTING LANES SHALL BE OPEN TO TRAFFIC DURING THE FOLLOWING DESIGNATED HOLIDAYS AND SPECIAL EVENTS:

NEW YEARS DAY	INDEPENDENCE DAY	THANKSGIVING
MARTIN LUTHER KING DAY	LABOR DAY	CHRISTMAS
MEMORIAL DAY		

ELYRIA HIGH SCHOOL BAND APPRECIATION DAY (FRIDAY BEFORE MEMORIAL DAY)  
ELYRIA HIGH SCHOOL GRADUATION  
APPLE FESTIVAL (THIRD WEEKEND IN SEPTEMBER)  
BEAUTIFICATION DAY  
CLEVELAND POPS CONCERT

OTHER EVENTS MAY BE POSSIBLE. CONTRACTOR SHALL COORDINATE WITH CITY WHETHER OR NOT WORK IS AFFECTED BY EVENTS. CONTRACTOR TO VERIFY DATES/TIMES.

## MAINTAINING TRAFFIC, INCL. PEDESTRIAN

**DETOUR NOTIFICATION**  
THE CONTRACTOR SHALL ADVISE THE CITY (440-326-1444) SEVEN (7) DAYS IN ADVANCE OF WHEN THE DETOUR ROUTES SHOULD BE IN EFFECT. ALL WORK ZONE DEVICES REQUIRED FOR DETOURS SHALL BE FURNISHED, ERECTED, MAINTAINED, AND SUBSEQUENTLY REMOVED BY THE CONTRACTOR. PAYMENT FOR ALL WORK ASSOCIATED WITH THE DETOUR SHALL BE INCLUDED UNDER THE LUMP SUM BID FOR ITEM 614, MAINTENANCE OF TRAFFIC.

**LANE CLOSURE**  
THE CONTRACTOR SHALL ADVISE THE CITY A MINIMUM OF 48 HOURS IN ADVANCE OF LANE CLOSURE.

**ITEM 614 – MAINTAINING TRAFFIC**  
THIS ITEM SHALL CONSIST OF MAINTENANCE OF TRAFFIC ON EXISTING ROADWAYS IN ACCORDANCE WITH THE OHIO MANUAL OF UNIFORM TRAFFIC CONTROL DEVICES FOR STREETS AND HIGHWAYS, CURRENT EDITION, LATEST REVISION, THE SPECIFICATIONS AND THE FOLLOWING:

1. THE CONTRACTOR SHALL INFORM THE CITY (440) 326-1444 SEVEN (7) DAYS PRIOR TO THE BEGINNING OF WORK.

2. BASED ON CONTRACTOR'S PROPOSED SCHEDULE FOR INSTALLING THE CONCRETE SIDEWALKS, CONTRACTOR SHALL SUBMIT A SIDEWALK CLOSURE TIMELINE AND A LIST OF THE SIDEWALK AREAS THAT WILL BE CONSTRUCTED DURING THE PROPOSED CLOSURE FOR APPROVAL BY THE ENGINEER. PEDESTRIAN WALKWAY CLOSURES SHALL BE CLEARLY MARKED WITH SIGNAGE STATING SIDEWALK IS CLOSED. ADDITIONAL SIGNAGE MAY BE NEEDED TO PROVIDE DIRECTION FOR PEDESTRIAN DETOURS. PEDESTRIAN TRAFFIC SHALL BE MAINTAINED TO ALL BUSINESSES THROUGHOUT THE PROJECT UNLESS ALTERNATE ARRANGEMENTS ARE MADE AND APPROVED BY THE PROPERTY/BUSINESS OWNER AND THE CITY.

3. CONES SHALL NOT BE ACCEPTABLE TRAFFIC CONTROL DEVICES FOR LANE RESTRICTIONS OR LANE REDUCTIONS THAT ARE IN OPERATION ONE-HALF HOUR AFTER SUNSET OR ONE HALF-HOUR BEFORE SUNRISE. ALL NIGHTTIME LANE RESTRICTIONS SHALL REQUIRE DRUMS OR BARRIAGES AT A MAXIMUM SPACING OF FIFTY (50) FEET. WEIGHTED CHANNELIZERS MAY BE USED IN ACCORDANCE WITH THE STANDARD CONSTRUCTION DRAWINGS.

4. THE CONTRACTOR SHALL FURNISH, ERECT, MAINTAIN AND SUBSEQUENTLY REMOVE ALL FLAGS, BARRICADES, SIGNS, SIGN SUPPORTS AND FURNISH AND MAINTAIN ALL FLAGGERS, WATCHERS AND INCIDENTALS RELATED THERETO.

9. LENGTH AND DURATION OF LANE CLOSURES AND RESTRICTIONS SHALL BE AT THE APPROVAL OF THE ENGINEER. IT IS THE INTENT TO MINIMIZE THE IMPACT TO THE TRAVELING PUBLIC. LANE CLOSURES OR RESTRICTIONS OVER SEGMENTS OF THE PROJECT IN WHICH NO WORK IS ANTICIPATED WITHIN A REASONABLE TIME FRAME, AS DETERMINED BY THE ENGINEER, SHALL NOT BE PERMITTED. THE LEVEL OF UTILIZATION OF MAINTENANCE OF TRAFFIC DEVICES SHALL BE COMMENSURATE WITH THE WORK IN PROGRESS.

A MINIMUM OF ONE LANE OF TRAFFIC IN EACH DIRECTION SHALL BE MAINTAINED AT ALL TIMES, EXCEPT FOR A PERIOD NOT TO EXCEED 5 CONSECUTIVE CALENDAR DAYS FOR EACH CLOSURE, AS APPROVED BY THE ENGINEER.

ITEM 614 – MAINTAINING TRAFFIC

LUMP SUM

## EROSION CONTROL

**ITEM 832 – EROSION CONTROL**  
A QUANTITY FOR EROSION CONTROL HAS BEEN PROVIDED BELOW TO BE USED BY THE CONTRACTOR AS NEEDED.

ITEM 832 – EROSION CONTROL

100 EACH

## PAVEMENT MARKINGS

**ITEM 644 – THERMOPLASTIC PAVEMENT MARKING**

ITEM 644 – THERMOPLASTIC PAVEMENT MARKING

PER PLAN

**GROSSWALKS**  
GROSSWALKS SHALL BE PLACED BETWEEN CURB RAMPS. RUNGS SHALL BE DIRECTED WITH THE FLOW OF TRAFFIC, AND WHERE POSSIBLE, TO BE PLACED OUTSIDE THE WHEEL PATH. SEE PAGE 3 FOR CROSSWALK LOCATIONS AND SIZES.

**GROSSWALK REMOVAL**  
EXISTING GROSSWALK PAVEMENT MARKINGS SHALL BE REMOVED PRIOR TO PLACEMENT OF NEW LADDER CROSSWALKS.

ALL COSTS TO PERFORM PAVEMENT MARKINGS REMOVED INCLUDING ALL MATERIALS, EQUIPMENT, TOOLS, SAW CUTTING, LABOR, EXCAVATION, DISPOSAL AND ALL INCIDENTAL AND ASSOCIATED COSTS SHALL BE PAID FOR UNDER ITEM 644 PAVEMENT MARKINGS REMOVED.

## CONCRETE

**ITEM 608 – CONCRETE WALKS, 6" AS PER PLAN**  
THIS ITEM SHALL INCLUDE REPLACING EXISTING CONCRETE AND SANDSTONE SIDEWALKS WITH NEW CONCRETE SIDEWALKS 6" THICK AT DRIVEWAYS.

**2. METHOD OF MEASUREMENT**  
THIS PROVISION SHALL PROVIDE MEASUREMENT OF THE ACTUAL SQUARE FEET OF THE WALK CONSTRUCTION SHALL BE PROVIDED AND SQUARE FEET OF WALK REMOVED. FINAL QUANTITIES WILL BE DETERMINED FROM THE ENGINEER'S FINAL MEASUREMENT.

**3. BASIS OF PAYMENT**  
ALL COSTS TO PERFORM CONCRETE WALK WORK INCLUDING ALL MATERIALS, EQUIPMENT, TOOLS, SAW CUTTING, LABOR, EXCAVATION, COMPACTED 304 BACKFILL AS NEEDED AND ALL INCIDENTAL AND ASSOCIATED COSTS SHALL BE PAID FOR UNDER 608 CONCRETE WALK, 6".  
ALL COSTS TO PERFORM CONCRETE WALK REMOVED INCLUDING ALL MATERIALS, EQUIPMENT, TOOLS, SAW CUTTING, LABOR, EXCAVATION, DISPOSAL, AND ALL INCIDENTAL AND ASSOCIATED COSTS SHALL BE PAID FOR UNDER ITEM 202 WALK REMOVED.

**ITEM 608 – CONCRETE WALKS, 4" AS PER PLAN**  
THIS ITEM SHALL INCLUDE REPLACING EXISTING CONCRETE AND SANDSTONE SIDEWALKS WITH NEW CONCRETE SIDEWALKS 4" THICK AT MULTIPLE/VARIOUS LOCATIONS. THE LOCATIONS WILL INVOLVE A MINIMUM OF 8 FEET IN LENGTH, WHERE NECESSARY, SAWCUTS SHALL BE MADE AT EXISTING JOINTS/HAND-TOOLING TO PREVENT DAMAGE TO ADJACENT SLABS.

**2. METHOD OF MEASUREMENT**  
THIS PROVISION SHALL INCLUDE MEASUREMENT OF THE ACTUAL SQUARE FEET OF THE WALK CONSTRUCTED AND APPROVED AND SQUARE FEET OF WALK REMOVED. FINAL QUANTITIES WILL BE DETERMINED FROM THE ENGINEER'S FINAL MEASUREMENT.

**3. BASIS OF PAYMENT**  
ALL COSTS TO PERFORM CONCRETE WALK WORK INCLUDING ALL MATERIALS, EQUIPMENT, TOOLS, SAW CUTTING, LABOR, EXCAVATION, COMPACTED 304 BACKFILL AS NEEDED AND ALL INCIDENTAL AND ASSOCIATED COSTS SHALL BE PAID FOR UNDER 608 CONCRETE WALK, 4".

ALL COSTS TO PERFORM CONCRETE WALK REMOVED INCLUDING ALL MATERIALS, EQUIPMENT, TOOLS, SAW CUTTING, LABOR, EXCAVATION, DISPOSAL AND ALL INCIDENTAL AND ASSOCIATED COSTS SHALL BE PAID FOR UNDER ITEM 202 WALK REMOVED.

**ITEM 608 – CONCRETE WALKS, 4"**

1. THIS ITEM SHALL INCLUDE CONSTRUCTING NEW CONCRETE SIDEWALKS 4" THICK AT MULTIPLE/VARIOUS LOCATIONS. THE LOCATIONS WILL INVOLVE A MINIMUM OF 12 FEET IN LENGTH, INCLUDES EXCAVATION, BEDDING, COMPACTED 304 BACKFILL OF SPOILS, AND ALL APURTENANCES REQUIRED TO COMPLETE THE WORK.

**2. METHOD OF MEASUREMENT**  
THIS PROVISION SHALL INCLUDE MEASUREMENT OF THE ACTUAL SQUARE FEET OF THE WALK CONSTRUCTED AND APPROVED AND SQUARE FEET OF WALK REMOVED. FINAL QUANTITIES WILL BE DETERMINED FROM THE ENGINEER'S FINAL MEASUREMENT.

**3. BASIS OF PAYMENT**  
ALL COSTS TO PERFORM CONCRETE WALK WORK INCLUDING ALL MATERIALS, EQUIPMENT, TOOLS, SAW CUTTING, LABOR, EXCAVATION, COMPACTED 304 BACKFILL AS NEEDED AND ALL INCIDENTAL AND ASSOCIATED COSTS SHALL BE PAID FOR UNDER 608 CONCRETE WALK, 4".  
ALL EXCAVATED SPOILS BECOME THE RESPONSIBILITY OF THE CONTRACTOR TO DISPOSE OF IN A PROPER MANNER.

**ITEM 609 – CURB, TYPE 6**  
THIS ITEM SHALL INCLUDE REPLACING EXISTING CONCRETE CURBS.

**2. METHOD OF MEASUREMENT**  
THIS PROVISION SHALL INCLUDE MEASUREMENT OF THE ACTUAL LENGTH OF CURB CONSTRUCTED AND APPROVED. FINAL QUANTITIES WILL BE DETERMINED FROM THE ENGINEER'S FINAL MEASUREMENT.

**3. BASIS OF PAYMENT**  
ALL COSTS TO PERFORM CURB WORK INCLUDING ALL MATERIALS, EQUIPMENT, TOOLS, SAW CUTTING, LABOR, EXCAVATION, COMPACTED 304 BACKFILL AS NEEDED AND ALL INCIDENTAL AND ASSOCIATED COSTS SHALL BE PAID FOR UNDER ITEM 609 CURB, TYPE 6.  
ALL COSTS TO PERFORM CONCRETE CURB REMOVED INCLUDING ALL MATERIALS, EQUIPMENT, TOOLS, SAW CUTTING, LABOR, EXCAVATION, DISPOSAL, AND ALL INCIDENTAL AND ASSOCIATED COSTS SHALL BE PAID FOR UNDER ITEM 202 CURB REMOVED.

**ADD ALTERNATES**

1. THESE ITEMS INCLUDE CONCRETE WALKS REMOVED AND CONCRETE WALKS PLACED, 4". QUANTITIES ARE INCLUDED TO MAXIMIZE THE FUNDING AVAILABLE THROUGH THE SAFE ROUTE TO SCHOOL GRANT FUNDING. IF AUTHORIZED, ADDITIONAL SIDEWALK REPLACEMENTS WILL BE COMPLETED AS DIRECTED BY THE ENGINEER. LOCATIONS WILL BE WITHIN THE PROJECT AREAS. FINAL QUANTITIES WILL BE DETERMINED FROM THE ENGINEER'S FINAL MEASUREMENT.

**BASIS OF PAYMENT**

2. ALL COSTS TO PERFORM SIDEWALK WORK INCLUDING ALL MATERIALS, EQUIPMENT, TOOLS, SAW CUTTING, LABOR, EXCAVATION, COMPACTED 304 BACKFILL AS NEEDED AND ALL INCIDENTAL AND ASSOCIATED COSTS SHALL BE PAID FOR UNDER ADD ALT ITEM 608 CONCRETE WALKS AND ADD ALT ITEM 202 WALKS REMOVED.

FEDERAL PROJECT NUMBER		
E260316		
DRAWN	CHECKED	DATE
KKM	KKM	07/2025

LOR-ELYRIA SRTS FY26

GENERAL NOTES



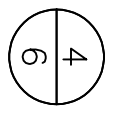


HILLIARD RD

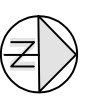
NORTHWOOD SCHOOL

PLAN  
HILLIARD RD. / NORTHWOOD SCHOOL AREA

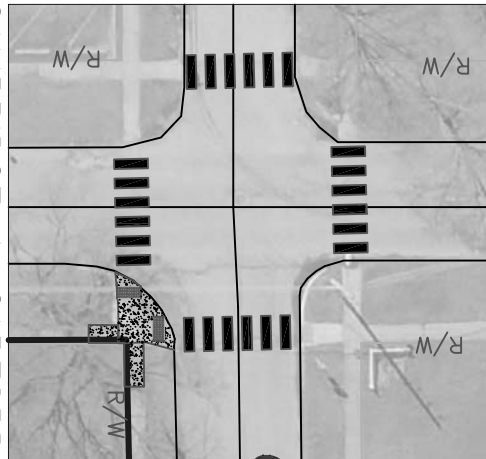
LOR-ELYRIA SRTS FY26



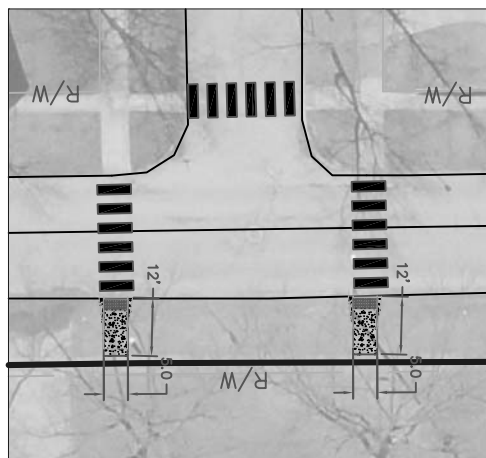
FEDERAL PROJECT NUMBER E260316		
DRAWN AC	CHECKED	DATE 06/2025
0' 10' 20' 40'		



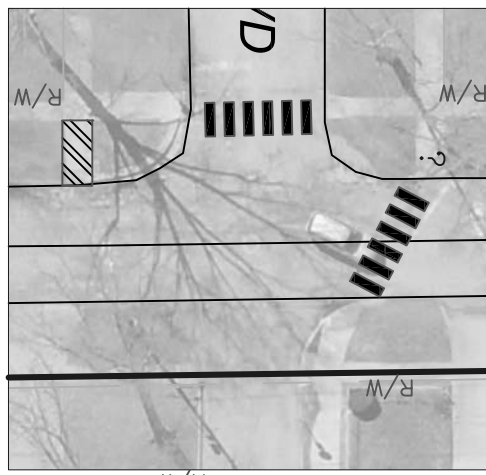
EASTERN HEIGHTS SCHOOL AREA



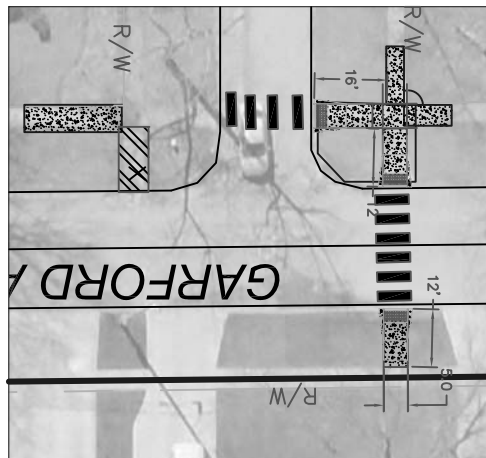
CAMBRIDGE & GARFORD



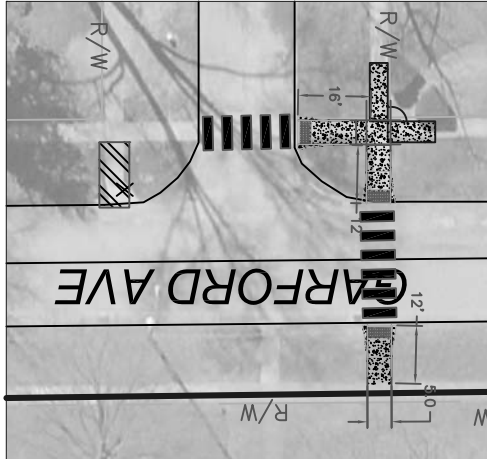
PRINCETON & GARFORD



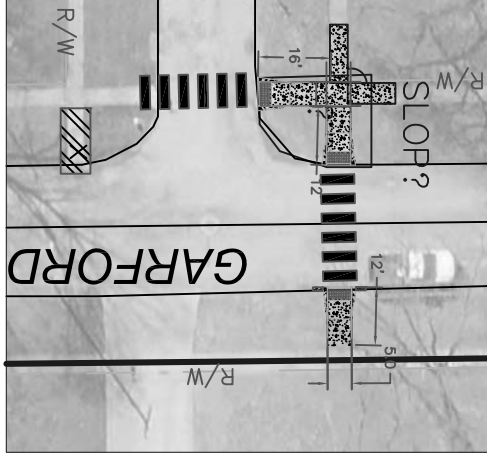
E. HEIGHTS & GARFORD



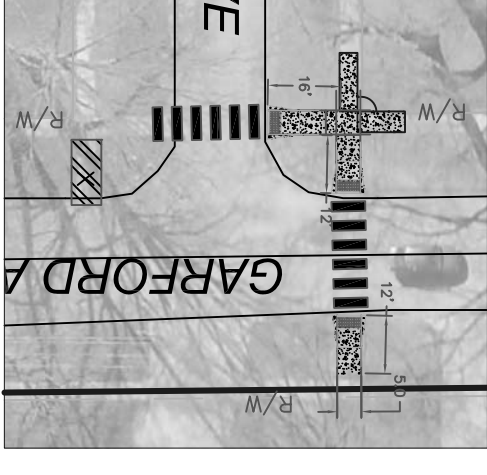
HARVARD & GARFORD



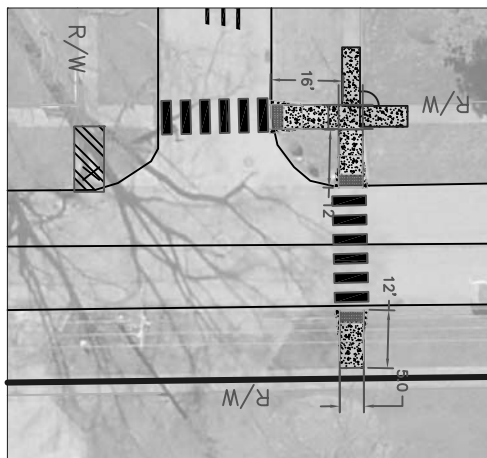
CORNELL & GARFORD



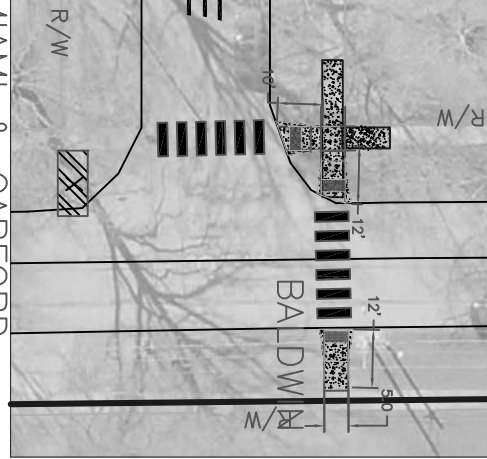
DENISON & GARFORD



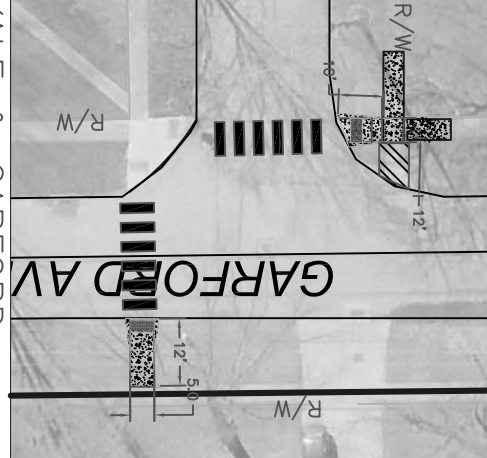
STANFORD & GARFORD



COLUMBIA & GARFORD



MIAMI & GARFORD



YALE & GARFORD

**SOLAR RADAR SCHOOL ZONE SPEED SIGNS**

- SOLAR RADAR SCHOOL ZONE SPEED SIGNS
- CURB RAMP
- HIGH VISIBILITY CROSSWALK
- SIDEWALK SPOT REPAIRS OR NEW
- SIDEWALK REMOVED, REPLACED WITH TOPSOIL AND SEED AND MULCH

SOLAR-POWERED RADAR SPEED SIGNS

**UNITS**  
 THE CONTRACTOR SHALL SUPPLY AND INSTALL THE TRAFFIC LOGIX SAFESPACE EVOLUTION 15SD OR APPROVED EQUAL. SOLAR-POWERED. WHITE FACEPLATE. RADAR SIGNS ARE TO BE INSTALLED ON EXISTING POSTS WITH SCHOOL ZONE FLASHING BEACON. EXISTING SCHOOL ZONE SIGNS ARE TO REMAIN IN PLACE.

**RADAR SIGN LOCATIONS**  
 2 SIGNS TO BE LOCATED ON ABBE RD N BY NORTHWOOD SCHOOL

4 SIGNS BY EASTERN HEIGHTS SCHOOL (2 - GARFORD AVE, 2-PROSPECT ST)

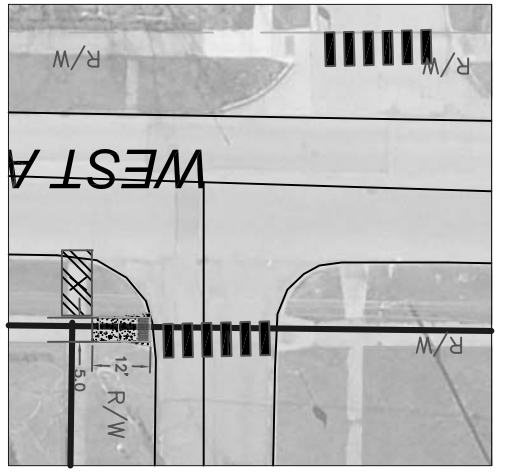
4 SIGNS BY HAMILTON SCHOOL (2--MIDDLE AVE, 2--WEST AVE)  
**METHOD OF PAYMENT**

ALL COSTS TO INSTALL RADAR SPEED SIGNS INCLUDING, MATERIALS, TOOLS, LABOR, SUPERVISION, AND ALL INCIDENTAL AND ASSOCIATED COSTS SHALL BE PAID FOR UNDER ITEM 630 SIGNING MISC.: SOLAR RADAR SPEED SIGN, EACH.

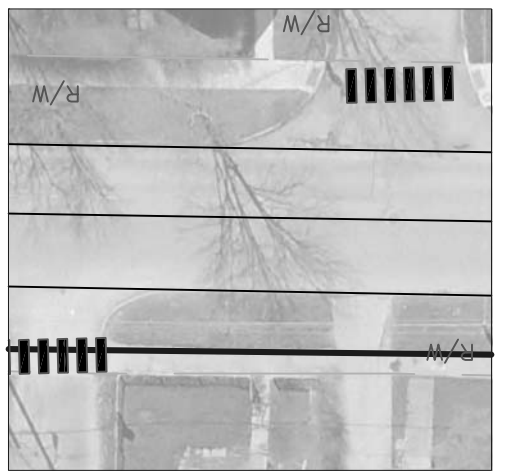




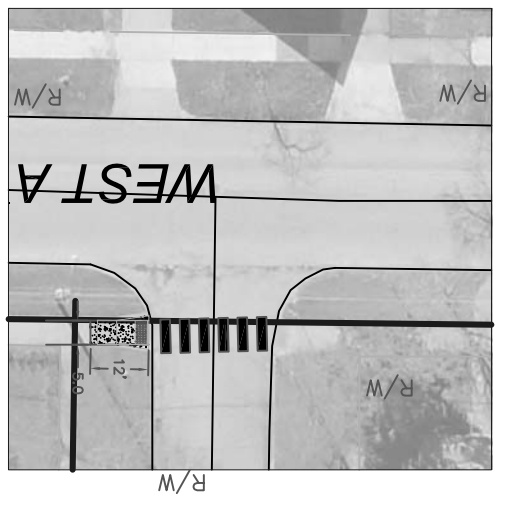
HAMILTON SCHOOL AREA




13TH & WEST



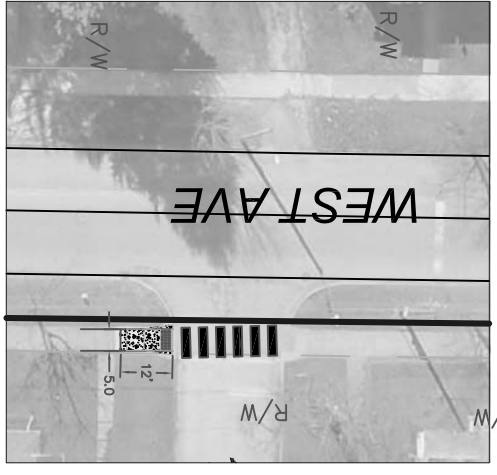
12TH ALLEY & WEST




12TH & WEST




11TH ST ALLEY & WEST




11TH & WEST



10TH ST ALLEY & WEST



10TH & WEST



9TH ST ALLEY & WEST

**YOUR SPEED 25**

SOLAR RADAR SCHOOL ZONE SPEED SIGNS

CURB RAMP

HIGH VISIBILITY CROSSWALK

SIDEWALK SPOT REPAIRS OR NEW

SIDEWALK REMOVED, REPLACED WITH TOPSOIL AND SEED AND MULCH

FEDERAL PROJECT NUMBER		
E260316		
DRAWN	CHECKED	DATE
AC		06/2025
0' 10' 20' 40'		



LOR-ELYRIA SRTS FY26

PLAN  
HAMILTON SCHOOL AREA

